




NOTES	
no.	

KEY

 Proposed Cycle Route



Reproduced from the Ordnance Survey mapping with the permission of the Controller of Her Majesty's Stationary Office - Crown copyright. Unauthorised reproduction infringes Crown copyright and may lead to prosecution or civil proceedings. Licence No. LA07978 Torbay Council.			
drawn	GILC	scale(s)	NOT TO SCALE
checked	IJ	date	April 2013



SUE CHERITON
 EXECUTIVE HEAD,
 RESIDENTS & VISITOR SERVICES,
 ROEBUCK HOUSE,
 ABBEY ROAD,
 TORQUAY,
 TQ2 5TF

SCHEME TITLE

PAIGNTON HARBOUR TO GOODRINGTON CYCLE LINK

DRAWING TITLE

**APPENDIX 2
 PROPOSED CYCLE ROUTE
 TANNERS ROAD TO
 DARTMOUTH ROAD**

drawing number: 8/12/13_07/2 rev. A